

**SOCIAL STUDIES AND
RELIGIOUS EDUCATION**

Time: 2 hour 15 mins

INSTRUCTIONS TO CANDIDATES (please read these instructions carefully.)

1. You have been given this question booklet and a separate answer sheet. The question booklet contains 90 questions.
2. Do any necessary rough work in this booklet.
3. When you have chosen your answer, mark it on the **ANSWER SHEET**, not in the question paper.

HOW TO USE THE ANSWER SHEET.

4. Use an ordinary pencil only.
5. Make sure that you have written on the answer sheet:-
YOUR NAME
NAME OF YOUR SCHOOL
6. By drawing a **dark line** inside the correct numbered boxes, mark your full Index Number (i.e. School Code Number and the three-figure Candidate's Number) in the grid near the top of the answer sheet.
7. Do not make any marks outside the boxes.
8. Keep your answer sheet as clean as possible and **do not fold it**.
9. For each of the questions 1-90, four answers are given. The answers are lettered **A, B, C, D**. In each case, only **ONE** of the four answers is correct. Choose the correct answer.
10. On the answer sheet, show the correct answer by drawing a **dark line** inside the box in which the letter you have chosen is written.

Example:-

In the Question Booklet:

31. Which of the following countries borders Kenya to the South?
- A. Tanzania
 - B. Somalia
 - C. Uganda
 - D. South Sudan

The correct answer is A.

On the Answer sheet:

31. A B C D **32.** A B C D **33.** A B C D **34.** A B C D

In the set of boxes number 31, the box with letter A printed in it is marked.

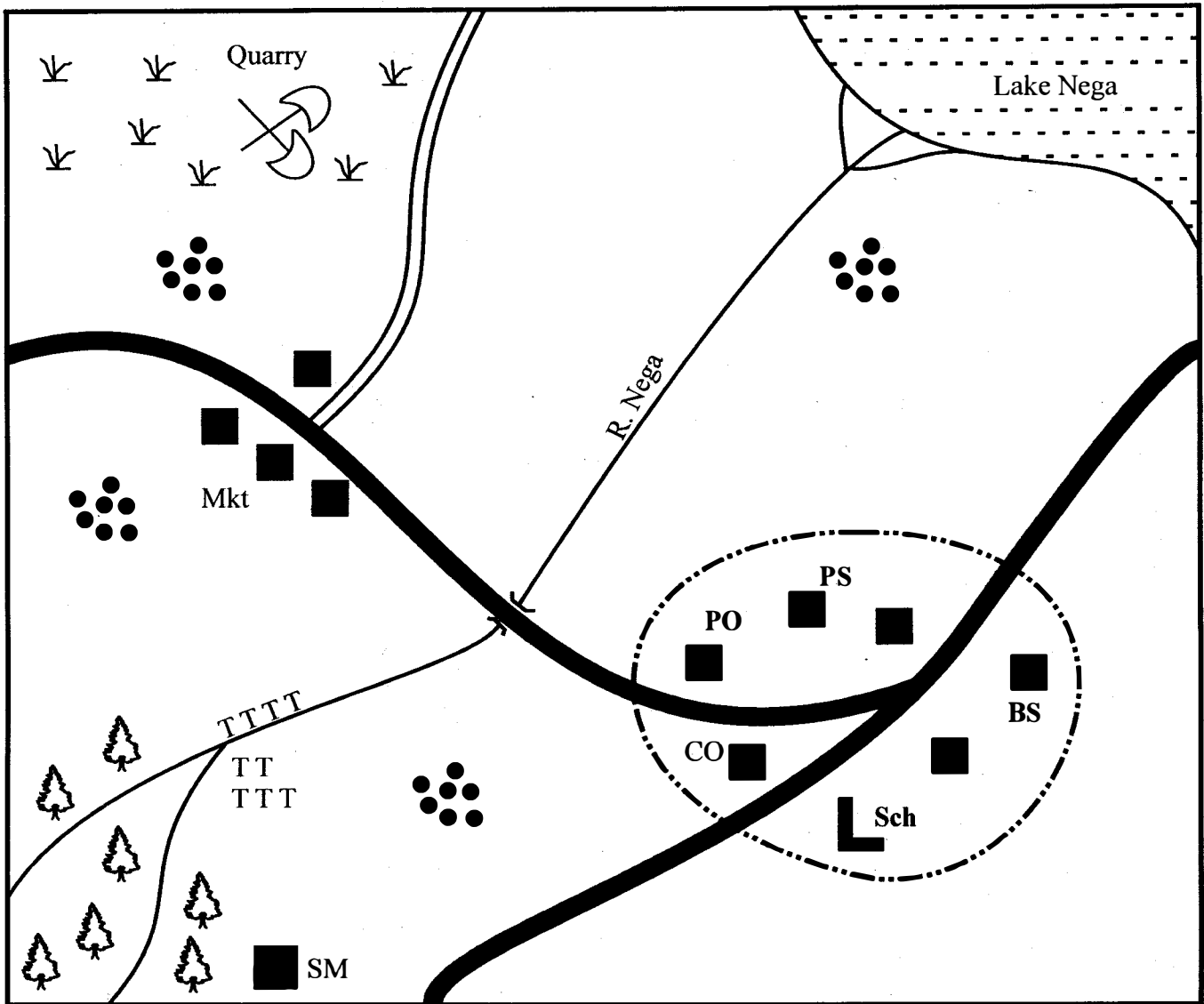
11. Your dark line **MUST BE** within the box.
12. For each question, **ONLY ONE** box is to be marked in each set of four boxes.

This question paper consists of 12 printed pages.

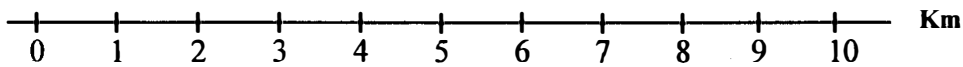
TURN OVER

PART I: SOCIAL STUDIES

NEGA AREA



SCALE



KEY:

	Tarmac road		Scrub	CC	County Offices
	Murram road		Town Boundary	BS	Bible School
	Forest		Quarry	TTT	Tea
	Permanent buildings	Mkt	Market	PO	Post Office
	Settlements	P.S.	Police Station		

Study the map of Nega Area and answer questions

1 to 7.

1. The land in Nega slopes from
A. North East to South West.
B. North West to South East.
C. South West to North East.
D. South East to North West.
2. Three of the following are functions of Nega town **except**
A. it is an administrative centre.
B. it is a trading centre.
C. it is a religious centre.
D. it is a mining centre.
3. Among the following facilities, which one is lacking in Nega town?
A. Health centre.
B. Police station.
C. Post office.
D. County offices.
4. The climate around the quarry can be described as
A. hot and wet
B. hot and dry
C. cool and dry
D. cool and wet
5. Which of the following economic activities is **least** carried out in the area?
A. Lumbering
B. Transport
C. Fishing
D. Mining

6. The head of Nega area is a
A. Chief
B. District Officer
C. County Commissioner
D. Governor
7. It is **true** to say that
A. most people worship on a Friday.
B. most people are pagans.
C. people live along the road.
D. people in the region live in villages.
8. The areas around L. Victoria are densely populated **mainly** because
A. of presence of fish in the lake.
B. the areas have reliable rainfall for farming.
C. the areas have more job opportunities in Kisumu.
D. the areas are free from tsetse flies.
9. Which one of the following duties is performed by the community around a school?
A. Providing resource persons in learning.
B. Making laws to be followed in a school.
C. Employing the head teacher of a school.
D. Transferring teachers who are not performing.
10. The arm of the government that administers justice is
A. the executive
B. the legislature
C. the police
D. the judiciary

11. Which group of communities consists of River Lake Nilotes in Sudan **only**?

- A. Acholi
Dinka
- B. Nuer
Langi
- C. Shilluk
Anuak
- D. Jopadhola
Dinka

12. A suspected thief should **not** be beaten by the public because

- A. people beating him might also be guilty.
B. he is innocent until proven guilty.
C. he might die from the beating.
D. he can be a witness in court.

13. Three of the following are actions of a responsible citizen. Which one is **not**?

- A. Participating in tree planting.
B. Giving secrets of his country to foreigners.
C. Collecting garbage in the market.
D. Participating in elections.

14. Elections in Kenya are supervised by

- A. Police Service Commission.
B. Kenya Elections and Boundary Commission.
C. Electoral Commission of Kenya.
D. Independent Electoral and Boundaries Commission.

15. The problem of high rate of crime in major urban areas can be reduced by

- A. creating job opportunities in towns.
B. passing stiff punishment to offenders.
C. forcing unemployed people to go back to rural.
D. employing more police officers.

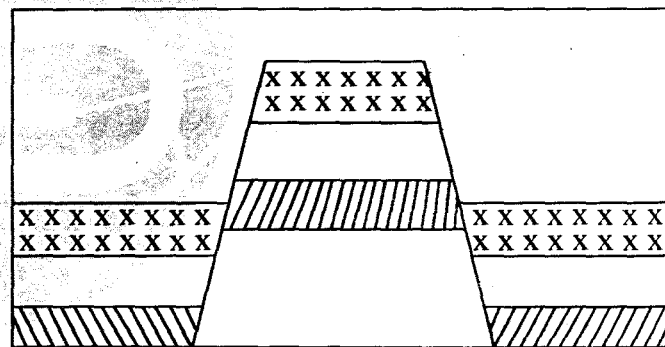
16. Before the coming of Europeans, the Baganda people were ruled by kings known as

- A. Omulamuzi
B. Katikiro
C. Kabaka
D. Omwanika

17. Marine fishing is not well developed in some African countries **mainly** because they

- A. lack modern fishing skills.
B. lack funds to buy modern equipment.
C. lack adequate market for fish products.
D. lack space for storing fish.

Use the diagram below to answer questions 18 and 19.



18. The above **feature** shows the formation of

- A. volcanic mountain.
B. horst mountain.
C. residual mountain.
D. fold mountain.

19. Three of the following are examples of the above feature. Which one is **not**?

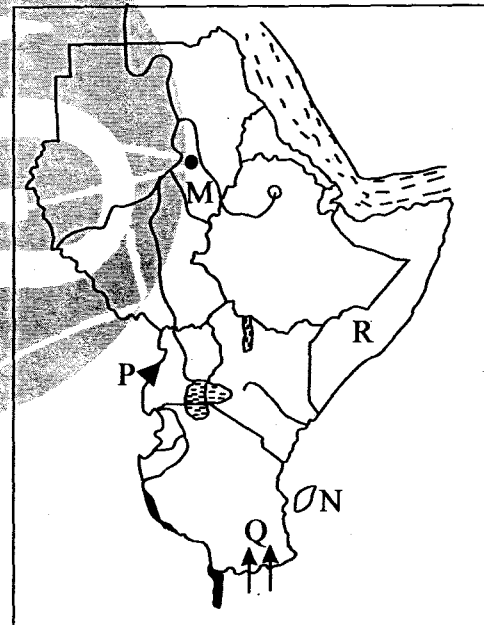
- A. Mt. Ruwenzori
B. Mt. Pare
C. Mt. Marsabit
D. Mau Ranges

20. Air transport is not well developed in some African countries **mainly** because of
- poor management.
 - lack of trained personnel.
 - competition from other forms of transport.
 - lack of funds to invest in the sector.
21. Below are facts about a certain lake in Africa:
- It is an important means of water transport.*
 - It is a source of rivers.*
 - It is shared by three countries.*
- The lake described above is lake
- Tanganyika
 - Kyoga
 - Chad
 - Victoria
22. Some registered voters do not vote **during** elections in Kenya **mainly** because
- they cannot read and write.
 - their relatives are not candidates.
 - they do not know the benefits of voting.
 - they hate those vying for positions.
23. The canary currents do not bring rainfall in the areas they land **mainly** because
- they blow from the cold areas.
 - they blow over sahara desert.
 - they blow away from the equator.
 - they blow over dry lands.
24. Which one of the following factors does **not** bring about climate change?
- Destruction of forests.
 - Establishment of industries.
 - Fishing activities.
 - Emission of smoke.
25. High populations in most major cities in Africa have led to
- growth of slum dwellings.
 - increase in job opportunities.
 - improvement of service delivery.
 - improvement in farming activities.
26. Three of the following duties are performed by the head teacher of a primary school **except**
- chairing staff meetings.
 - teaching subjects.
 - employing teachers.
 - taking care of school property.
27. Africa's second largest river is called
- R. Niger
 - R. Nile
 - R. Zambezi
 - R. Congo
28. Which one of the following is **not** true about the cabinet?
- It is headed by the president.
 - It makes government policies.
 - Attorney general offers legal advice.
 - It makes by laws.
29. Which one of the following is a method used to grow fruits, vegetables and flowers?
- Floriculture
 - Viticulture
 - Horticulture
 - Agroforestry
30. Who among the following is an ex-officio member of the National Assembly?
- The president
 - The speaker
 - The attorney general
 - The chief justice

31. Which one of the following **best** explains why the number of accidents have reduced in Kenya?
- Introduction of speed governors.
 - Introduction of safety belts.
 - Introduction of yellow lines.
 - Employment of more police officers.
32. The longitude marked 0° is called
- The Equator
 - Greenwich Meridian
 - Tropic of Cancer
 - Tropic of Capricorn
33. The winds that bring rainfall to cape region of South Africa are the
- Harmattan
 - South East trade winds
 - Westerlies
 - South West trade winds
34. Lava dammed lakes are formed when
- water collects in a crater.
 - a depression is filled with rain water.
 - ice melts from a mountain top.
 - lava blocks a river valley.
35. Which of these types of forests are located along the Coast of Eastern Africa?
- Tropical rain forests.
 - Mangrove forests.
 - Mediterranean forests.
 - Temperate forests.
36. Which of these linguistic groups do not belong to the Mijikenda people?
- Taita Taveta
 - Chonyi
 - Duruma
 - Jibana

37. Shifting cultivation is no longer widely practised in Kenya **mainly** because
- most farmers grow cash crops.
 - there has been a large increase in population.
 - most forests are protected by the government.
 - most people grow crops.
38. The **main** source of government revenue is
- loans
 - grants
 - taxes
 - finances in court

Use the map to answer question 39 to 43.



39. The Island marked N is likely to be
- Madagascar
 - Seychelles
 - Zanzibar
 - Mauritius
40. The town marked M is likely to be
- Juba
 - Addis Ababa
 - Asmara
 - Khartoum

41. The physical feature marked **P** is most likely to be
- Mt. Ruwenzori
 - Mt. Kilimanjaro
 - Mt. Elgon
 - Mt. Pare
42. Which language group migrated into Eastern Africa using the route marked **Q**?
- Nyamwezi
 - Ngoni
 - Yao
 - Waarusha
43. Three of the following European powers had a portion of the country marked **R** except
- France
 - British
 - Italy
 - Belgium
44. Who among the following early visitors to Eastern Africa **mainly** came to obtain trade items?
- Ludwig Krapf
 - William Mackinon
 - David Livingstone
 - John Speke
45. Some traditional items are kept in museums in Kenya **mainly** to,
- get foreign exchange from tourists who see them.
 - sell them to those visiting the museum.
 - preserve the history of Kenyan communities.
 - create employment in the museum.
46. Tourists who visit Maasai Mara game reserve are **mainly** attracted by
- Maasai traditional way of life.
 - warm sandy beaches.
 - abundance of wild animals.
 - historical sites.

47. Which one of the following African countries is **correctly** matched with the European country that colonised it?

<u>Country</u>	<u>Colonizer</u>
A. Namibia	France
B. Mozambique	Portugal
C. Uganda	Belgium
D. Nigeria	Germany

48. Below are facts about a certain vegetation in Africa:

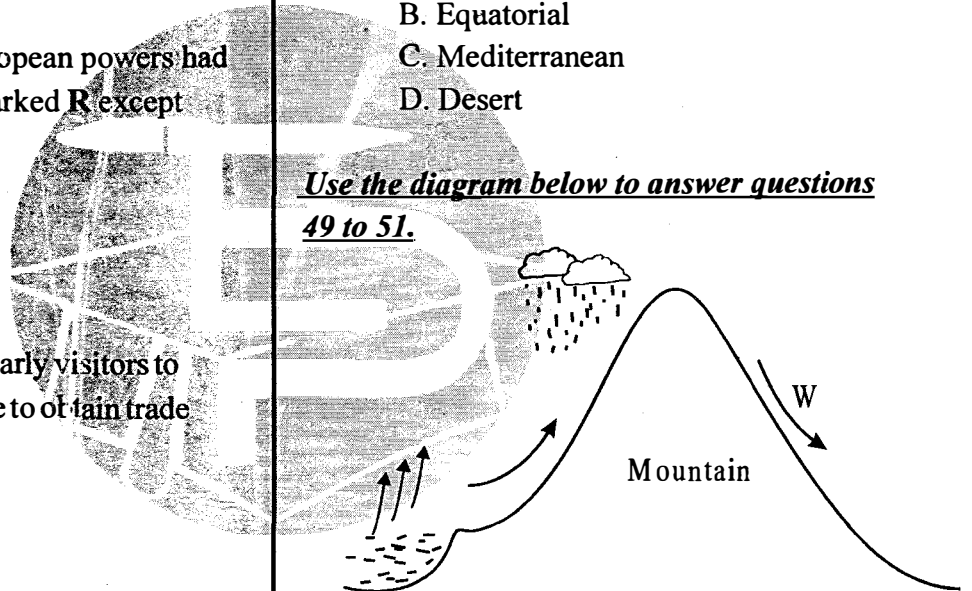
- Trees are scattered.
- Large areas are covered by grass.
- Acacia trees and baobab are common.

The vegetation described above is

- Savannah
- Equatorial
- Mediterranean
- Desert

Use the diagram below to answer questions

49 to 51.



49. The winds marked **W** can be described as
- warm and moist
 - cool and dry
 - hot and dry
 - cool and wet
50. The above type of rainfall is called
- convictional rainfall.
 - frontal rainfall.
 - orographic rainfall.
 - cyclonic rainfall.

51. Three of the following towns are located on the side marked W of Mt. Kenya. Which one is **not**?

- A. Isiolo
- B. Garissa
- C. Nanyuki
- D. Meru

52. Which one of the following is done by a responsible government?

- A. Jailing people who oppose its policies.
- B. Telling people whom to vote for.
- C. Giving people food in times of famine.
- D. Arresting those who do not vote for the ruling party.

53. The minimum age for a person to contest a parliamentary seat in Kenya is

- A. 18 years
- B. 21 years
- C. 28 years
- D. 35 years

54. Some lakes found in the Rift Valley are salty **mainly** because

- A. they do not have rivers draining out of them.
- B. they have rivers flowing into them.
- C. they are found in areas with salty rocks.
- D. they have vegetation growing in them.

55. Which one of the following colours in a map is **correctly** matched with what it represents?

- | <u>Colour</u> | <u>Feature</u> |
|---------------|-------------------|
| A. Blue | Sky |
| B. Green | Water bodies |
| C. Purple | Peak of mountains |
| D. Brown | Vegetation |

56. The main reason why the Bantu left Shungwaya was

- A. to search for fertile lands.
- B. to search for land to settle.
- D. to search for pasture and water.
- D. to run from attacks.

57. What is the time in Cape town on longitude 20°E , when the time in Kigali on longitude 30°E is 4p.m.?

- A. 3.20p.m.
- B. 4.40p.m.
- C. 4.20p.m.
- D. 3.40p.m.

58. Which one of the following forms of interactions **least** takes place in modern Kenya society?

- A. Intermarriage.
- B. Meeting in trading places.
- C. Learning institutions.
- D. In organised fights.

59. The **main** reason why the Nile Valley is densely populated is

- A. availability of fertile soils.
- B. availability of water for farming.
- C. good climate for farming.
- D. nearness to means of transport.

60. Revolution of the earth on its own orbit causes

- A. day and night
- B. ocean tides
- D. seasons
- D. ocean currents